





BOUNDARY SURVEY FOR MR. NELS B. NELSON
 IN EDEN TOWNSHIP, ALAMEDA COUNTY, CALIFORNIA
 OF THE WESTERLY 100 FEET OF THAT CERTAIN 2.596 ACRE TRACT
 CONVEYED BY MARY JOSEPHINE EMLAY TO CHARLES A. EMLAY, ET AL.
 BY DEED DATED OCTOBER 23, 1926 AND RECORDED SEPTEMBER 2, 1930
 IN BOOK 2398 OF OFFICIAL RECORDS OF ALAMEDA COUNTY, AT PAGE 455.

REFER
 F.B. 1001, p. 36

Surveyed: February 11, 1963
 Scale: 1 Inch = 40 Feet

John A. Mancini
 JOHN A. MANCINI, R.E. No. 1592
 1279 "A" Street, Hayward, Calif.

LEGEND

- Surveyed Line 
- Existing Fence 
- Center Line 
- Hub Set 
- Nail and Shiner Set 