


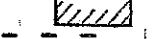


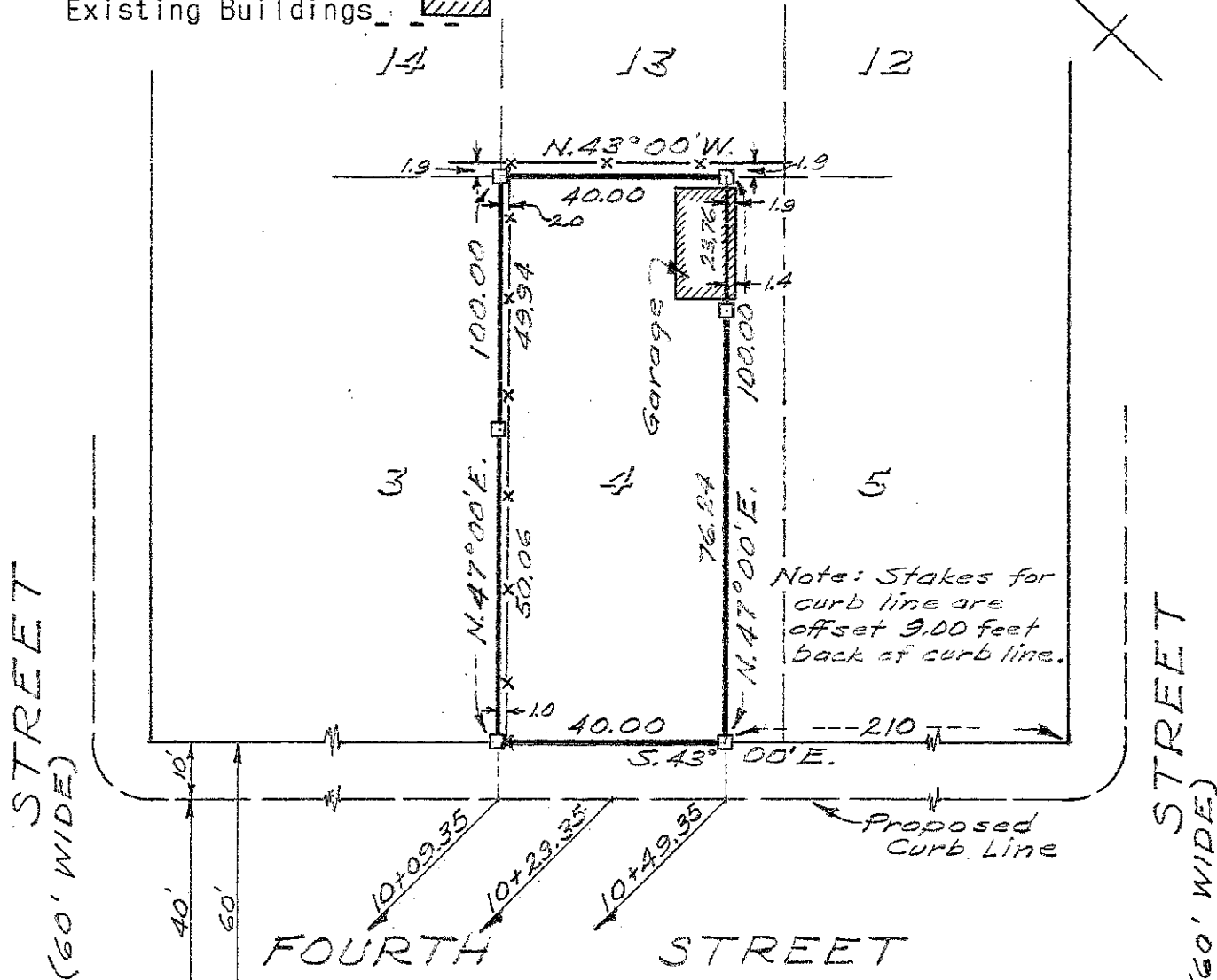
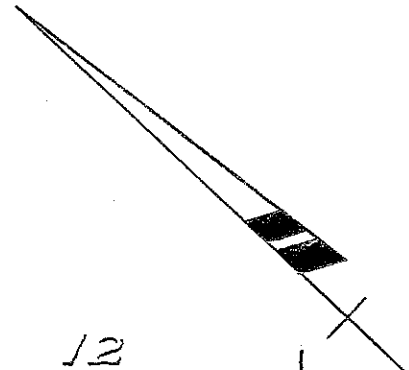
SURVEY FOR MR. MIKE GUZMAN
 IN WASHINGTON TOWNSHIP, ALAMEDA COUNTY, CALIFORNIA
 OF THE NORTHWESTERN 40 FEET OF LOT 4 IN BLOCK 40 AS SHOWN
 ON THE "AMENDED PLAN OF DECOTO," ETC., FILED DECEMBER 1,
 1904, IN BOOK 19 OF MAPS, AT PAGE 43, IN THE OFFICE OF THE
 COUNTY RECORDER OF ALAMEDA COUNTY.
 Scale: 1 Inch = 30 Feet
 Surveyed: October 19, 1956

REFER:
 F.B. 156, p.21
 Map 13-18
 Map 27-1-5
 Decoto Curb
 Grades

JOHN A. MANCINI, R. E. No. 1592
 1279 "A" Street, Hayward, California

LEGEND:

- Surveyed Line 
- Stakes 
- Fences 
- Existing Buildings 



Station	Stake Elev.	Curb Elev.	Cut
10+09.35	87.18	86.90	0.28
10+29.35	87.07	86.86	0.21
10+49.35	86.85	86.82	0.03