

SURVEY FOR MRS. W. R. SCHILLER




REFER:

IN EDEN TOWNSHIP, ALAMEDA COUNTY, CALIFORNIA
OF LOT 17 IN BLOCK 1, AS SAID LOT AND BLOCK
ARE SHOWN ON THE MAP OF "TRACT 887 EDEN TOWNSHIP,
ALAMEDA COUNTY, CALIFORNIA", FILED SEPTEMBER 19, 1949
IN BOOK 30 OF MAPS, AT PAGE 26, IN THE OFFICE OF THE
COUNTY RECORDER OF ALAMEDA COUNTY.

F.B. 61, p.36

Scale: 1 Inch = 40 Feet
Surveyed: July 18, 1956

LEGEND:

Surveyed Lines 
Stakes 
Fences 

JOHN A. MANCINI, R. E. No. 1592
1279 "A" Street, Hayward, California

