

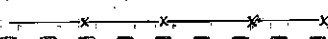
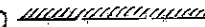


SURVEY FOR MRS. ETHEL DELANES
 IN THE CITY OF SAN LEANDRO, ALAMEDA COUNTY, CALIFORNIA
 OF A PORTION OF LOTS "D" AND "E" IN BLOCK 5, AS SAID LOTS
 AND BLOCK ARE SHOWN ON THE MAP ENTITLED "MAP OF THE TOWN
 OF SAN LEANDRO", FILED JUNE 14, 1870, IN BOOK 1 OF MAPS,
 AT PAGE 19, IN THE OFFICE OF THE COUNTY RECORDER OF
 ALAMEDA COUNTY.

REFER:
 F.B. 61, p. 18

Scale: 1 Inch = 30 Feet
 Surveyed: February 24, 1956

LEGEND:

- Surveyed Lines 
- Stakes 
- Fences 
- Edge of Building 

John A. Mancini
 JOHN A. MANCINI, R. E. No. 1592
 1279 "A" Street, Hayward, California

STREET

WASHINGTON AVENUE
 (Formerly WATKINS STREET)
 (60' WIDE)

SAUNDERS

Southeastern like Saunders Street

