

SURVEY FOR MR. ARNOLD JOHANNESEN  
 IN EDEN TOWNSHIP, ALAMEDA COUNTY, CALIFORNIA  
 OF A PORTION OF LOTS 31 AND 32 AS SHOWN ON THE MAP OF  
 "RE-SUBDIVISION OF BLOCK "C", "MEEK ESTATE ORCHARDS",  
 HAYWARD, EDEN TP., ALAMEDA CO., CAL.", FILED APRIL 24, 1922  
 IN BOOK 7 OF MAPS, AT PAGE 97, IN THE OFFICE OF THE COUNTY  
 RECORDER OF ALAMEDA COUNTY.

REFER:




F.B. 63, p. 11  
 Survey No. 3030  
 Map 4-12  
 Map 30-49  
 Map 32-3-7A

Scale: 1 Inch = 50 Feet

Surveyed: December 12, 1955

JOHN A. MANCINI, R. E. No. 1592  
 1279 "A" Street, Hayward, California

LEGEND:

Surveyed Line   
 Stakes   
 Spike   
 Fences 