

SURVEY FOR MR. JOHN H. LIMA
 IN EDEN TOWNSHIP, ALAMEDA COUNTY, CALIFORNIA

OF A PORTION OF LOTS 30 AND 31 AS SAID LOTS ARE SHOWN ON
 THE MAP OF "RE-SUBDIVISION OF BLOCK "C" MEEK ESTATE ORCHARDS",
 FILED APRIL 24, 1922 IN THE OFFICE OF THE COUNTY RECORDER OF
 ALAMEDA COUNTY AND OF RECORD IN MAP BOOK 7, PAGE 97.



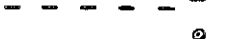

Scale: 1 Inch = 50 Feet

Surveyed: December 12, 1955

REFER:

F.B. 63, p. 11
 Survey No. 3030
 Map 4 - 12
 Map 30 - 49
 Map 32 - 3 - 7A

LEGEND:

Surveyed Line 
 Stakes 
 Nail & Shiner 
 Fences 

JOHN A. MANCINI, R. E. No. 1592
 1279 "A" Street, Hayward, California

