

SURVEY FOR MR. JOSEPH JOHNSON
 IN EDEN TOWNSHIP, ALAMEDA COUNTY, CALIFORNIA
 OF A PORTION OF THE 3.41 ACRE TRACT OF LAND
 CONVEYED BY J. S. PACHECO AND ANNA PACHECO
 TO FRANK H. RARICK, BY DEED DATED SEPTEMBER
 16, 1924 AND RECORDED SEPTEMBER 18, 1924 IN
 BOOK 730 OF DEEDS, AT PAGE 478, IN THE OFFICE
 OF THE COUNTY RECORDER OF ALAMEDA COUNTY.

REFER:





F.B. 57, p. 21
 Survey No's.
 3627, 2288,
 825

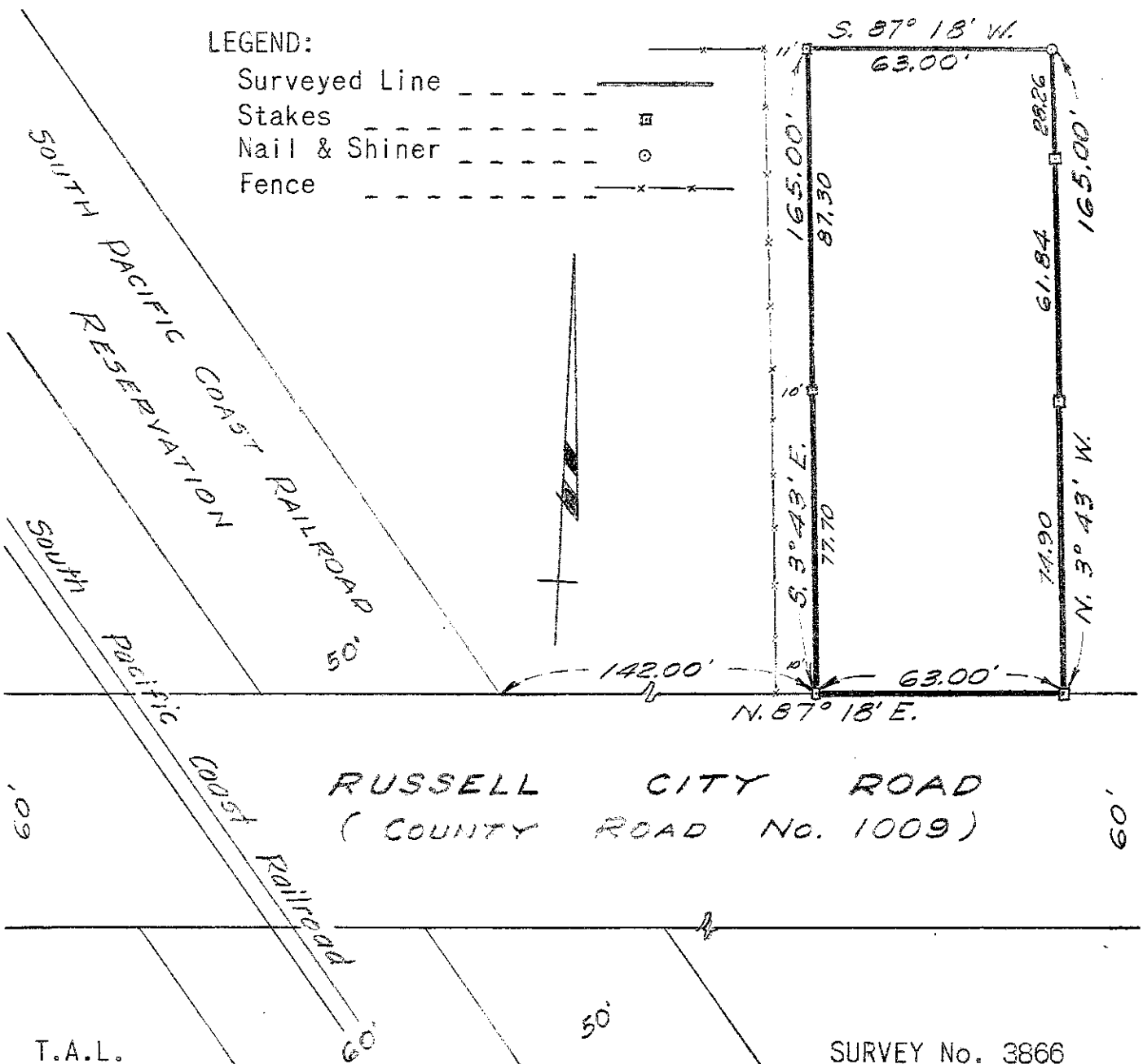
Scale: 1 Inch = 40 Feet

Surveyed: January 19, 1955

JOHN A. MANCINI, R. E. No. 1592
 1279 "A" Street, Hayward, California

LEGEND:

- Surveyed Line 
- Stakes 
- Nail & Shiner 
- Fence 



T.A.L.

SURVEY No. 3866