

SURVEY FOR MR. FRANK A. MALONEY  
 IN THE CITY OF HAYWARD, ALAMEDA COUNTY, CALIFORNIA  
 OF LOT 2, BLOCK 4, AS SAID LOT AND BLOCK ARE SHOWN  
 ON THE MAP OF "TRACT 999", FILED JULY 14, 1950  
 IN BOOK 30 OF MAPS, AT PAGE 88, IN THE OFFICE  
 OF THE COUNTY RECORDER OF ALAMEDA COUNTY.



REFER:  
 F.B. 38, p.65  
 May T-999

Scale: 1 Inch = 40 Feet  
 Surveyed: May 28, 1954

*John A. Mancini*  
 JOHN A. MANCINI, R.E. NO. 1592  
 1279 "A" St., Hayward, California

LEGEND:

- Surveyed Line
- Stakes
- Cross in Concrete
- Tack & Tab
- Fence

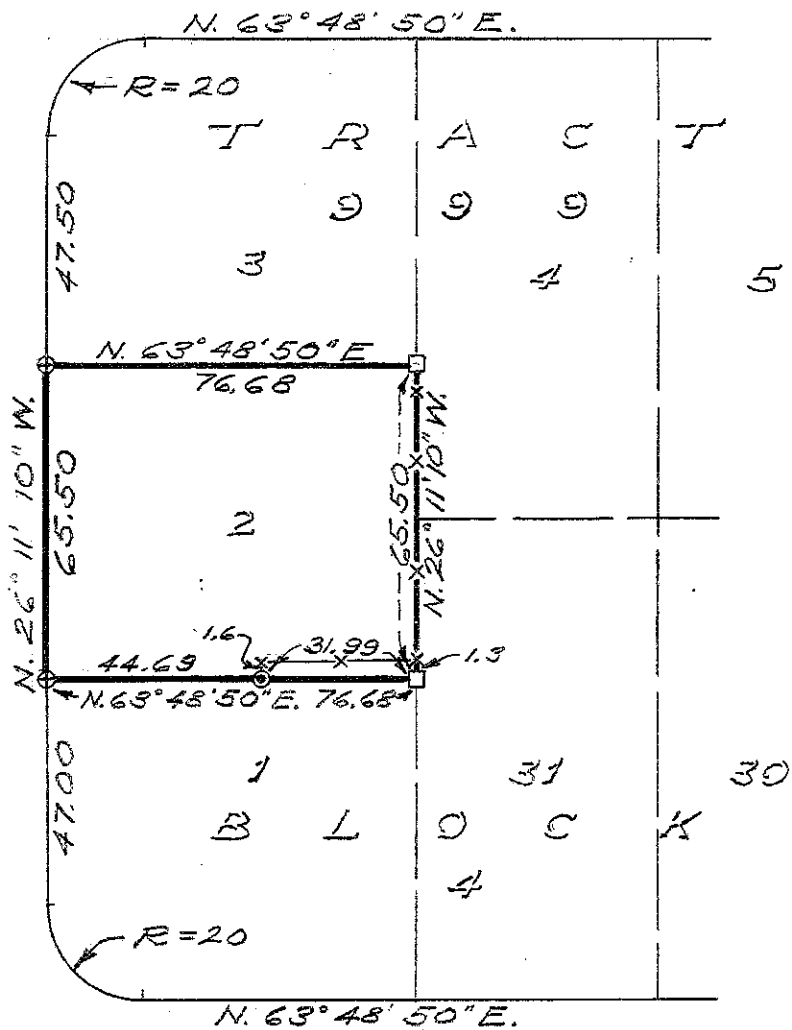


50' LEONARDO WAY

HESPERIAN BOULEVARD

66

30



50' CHENAULT WAY