

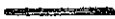



SURVEY FOR MR. ROBERT LABORDE  
 IN EDEN TOWNSHIP, ALAMEDA COUNTY, CALIFORNIA  
 OF LOT 4, BLOCK "1", "EAST OAKLAND TERRACE", ETC., FILED  
 DECEMBER 23, 1925 IN BOOK 5 OF MAPS, AT PAGES 42 AND 43  
 THEREOF, IN THE OFFICE OF THE COUNTY RECORDER OF ALAMEDA COUNTY.

Scale: 1 Inch = 30 Feet  
 Surveyed: June, 1953

JOHN A. MANCINI, R.E. No. 1592  
 1279 "A" St., Hayward, California

REFER:  
 F.B. 29, p. 71  
 Map T-57-2

LEGEND:

- Surveyed Line 
- Stakes 
- Cross on concrete 
- Fence 
- Building 