

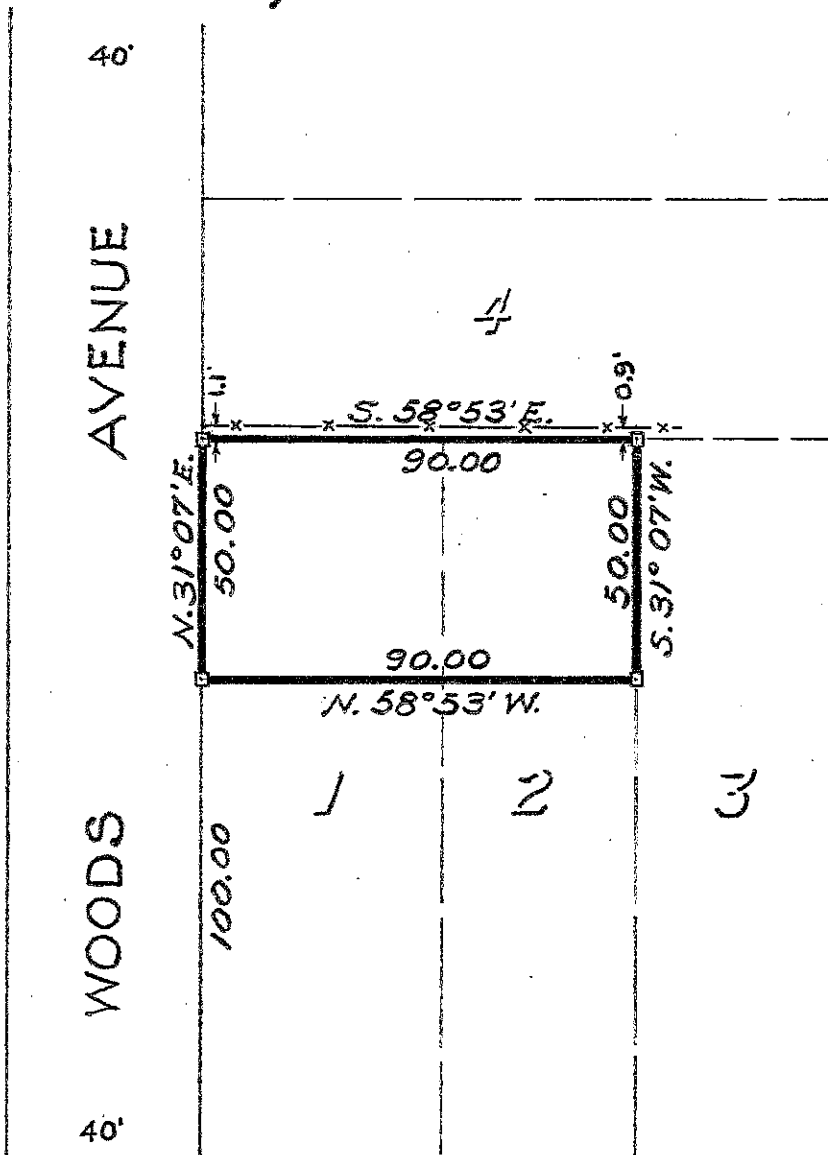
Survey for MR. KENNETH F. FERNANDEZ.
 in the City of Hayward, Alameda County, California.
 of a portion of Lots 1 and 2, Block "A", "WOODS
 SUBDIVISION OF A PORTION OF BUENA VISTA
 TERRACE", etc., filed November 19, 1906 in Book 21 of
 Maps, at page 92, in the office of the County
 Recorder of Alameda County.

SCALE: 1 INCH = 40 FEET
 Surveyed, May, 1952



REFER:

F.B. 42, p. 48
 Map 27-2-62
 Survey 2464-A

John A. Mancini
 John A. Mancini, R.E. No. 1592
 1279 "A" St., Hayward, California.



LEGEND:

Stakes 
 Fence 

SECOND STREET
 (FORMERLY BUENA VISTA AVENUE)